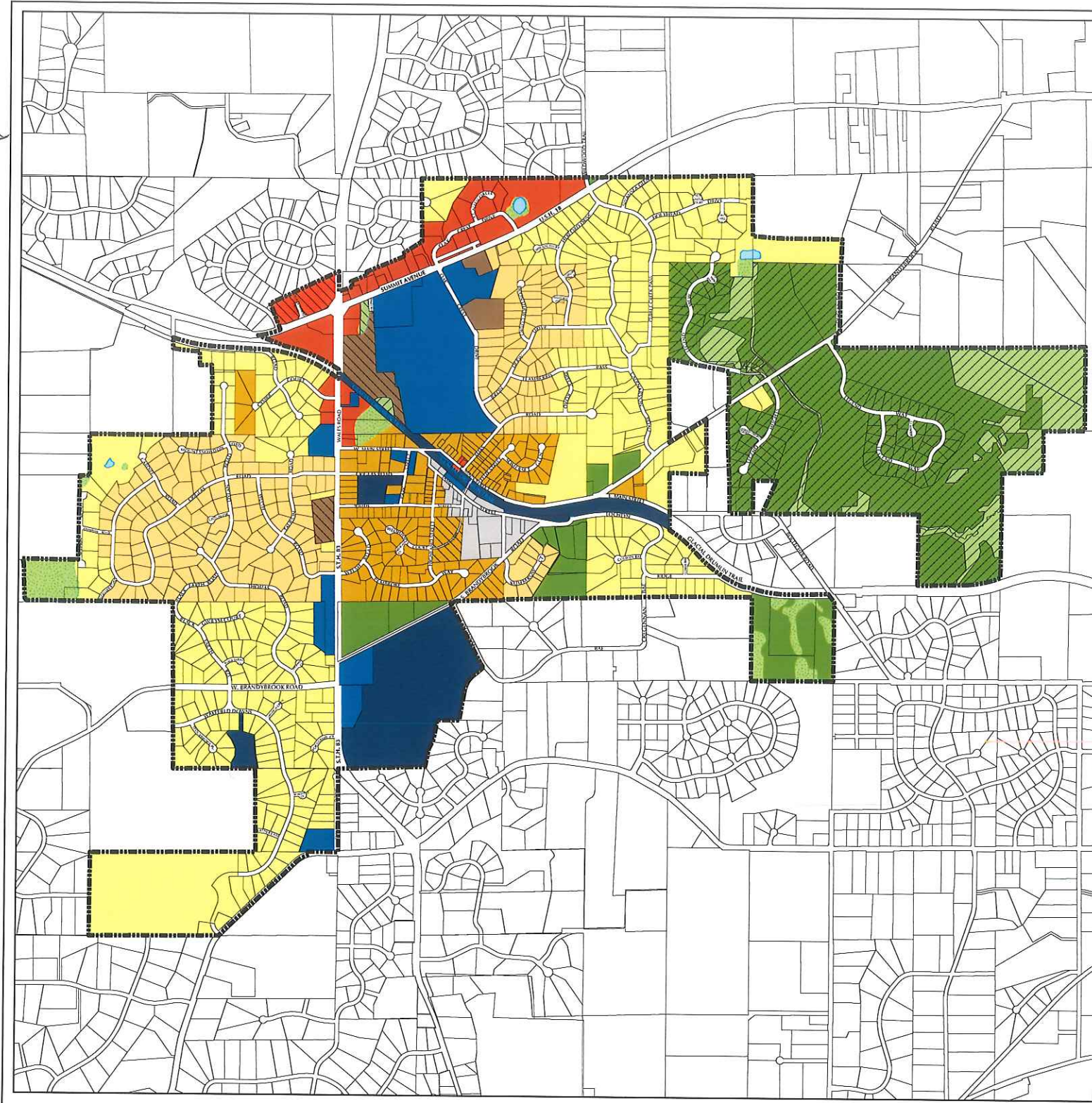


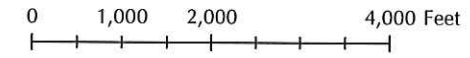
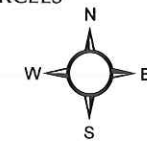
12.9.2021
 Informational
 purposes only
 Map being
 updated with
 zoning changes -
 Call to
 confirm of
 specific
 property



ZONING MAP FOR THE VILLAGE OF WALES WAUKESHA COUNTY, WISCONSIN

LEGEND

- A-2 RURAL HOME/HOLDING
- B-1 NEIGHBORHOOD BUSINESS
- B-2 GENERAL BUSINESS
- B-3 CENTRAL BUSINESS/MIXED USE
- C-1 CONSERVANCY
- I-1 INSTITUTIONAL
- M-1 LIMITED INDUSTRIAL
- P-1 PARK AND RECREATION
- R-1 SINGLE-FAMILY RESIDENTIAL
- R-2 SINGLE-FAMILY RESIDENTIAL
- R-3 TWO-FAMILY RESIDENTIAL
- R-4 MULTI-FAMILY RESIDENTIAL
- PRGCO PLANNED RESIDENTIAL GOLF COURSE OVERLAY
- PUD PLANNED UNIT DEVELOPMENT
- VILLAGE BOUNDARY
- SURFACE WATER
- PARCELS



ADOPTED ON _____

REVISIONS DESCRIPTION

Parcel Boundaries and Village Boundary are accurate as of July 31, 2008.
 Conservancy districts are based on 2005 Wisconsin Wetland Inventory
 and are subject to field verification.

