







DISCHARGE FIREARM & WEAPON OVERLAY MAP

LEGEND

-  Municipal Boundary
-  Tax Parcels
-  Railroad
-  Roads
-  Lakes
-  Streams

Discharge Overlay Districts*


-  District 1
-  District 2
-  District 3

*Refer to Municipal Ordinance 9.02 of the Palmyra Code of Ordinances for regulations pertaining to each District

DATA SOURCES:
BASE DATA PROVIDED BY JEFFERSON COUNTY.

VILLAGE OF PALMYRA
JEFFERSON COUNTY, WI

MSA
PROFESSIONAL SERVICES

 0 375 750 1,500 Feet

