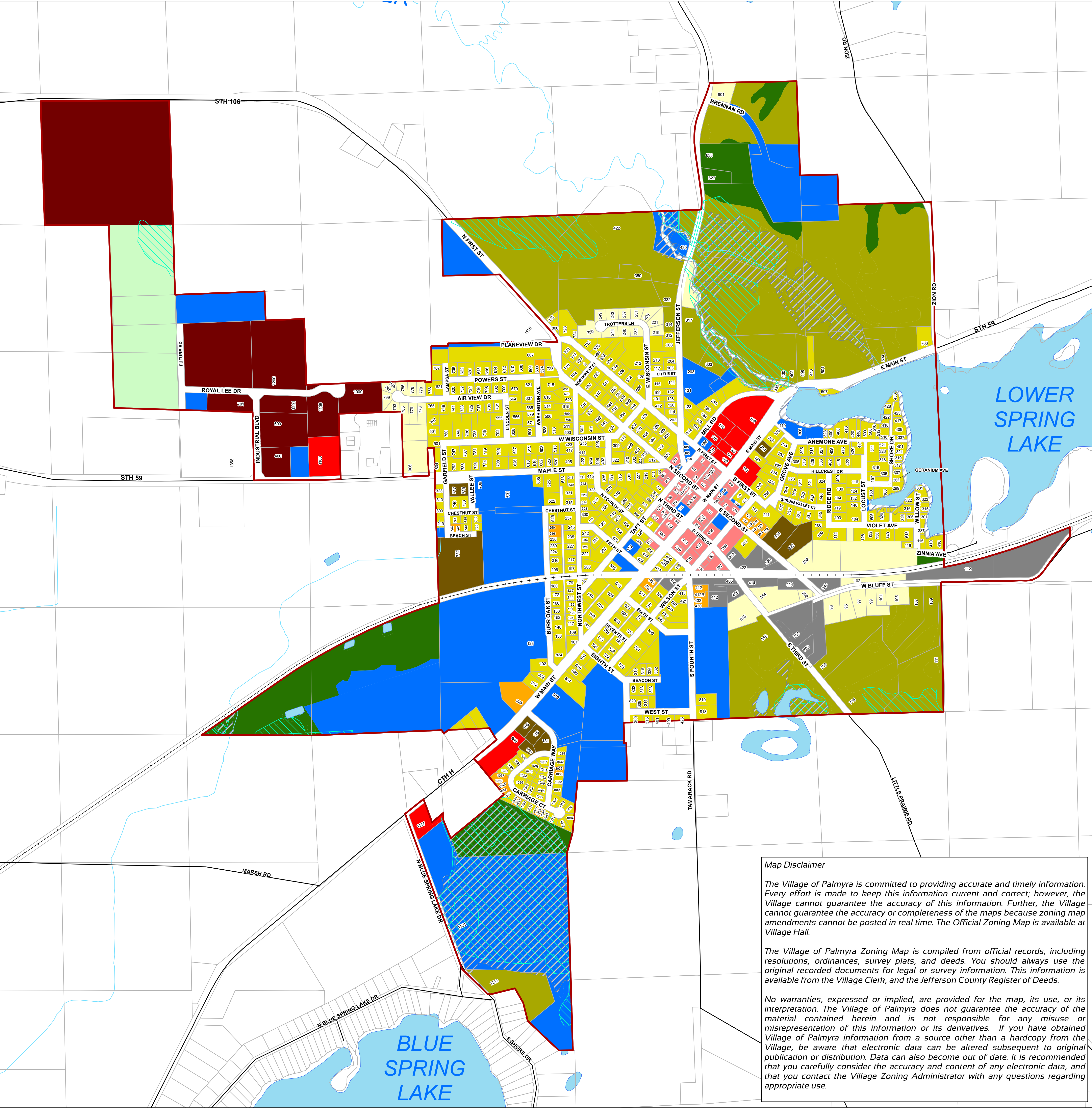


OFFICIAL ZONING MAP
AMENDMENTS THROUGH
12-31-2014

Village of Palmyra,
Wisconsin



Municipal Boundary

Tax Parcels

Railroad

Roads

Streams

Lakes

Official Zoning* 12-31-2014

A-1 - Exclusive Agriculture**

RH - Rural Holding

R1-4 Single Family Residential

R1-5 Traditional Single Family Residential

R2-6 Plex Residential

R3-12 Multi-Family Residential

B1 - Central Business

B2 - General Business

B3 - Business Park

I1 - General Industrial

PI - Public & Institutional

C1 - General Conservancy

PUD - Planned Unit Development Overlay


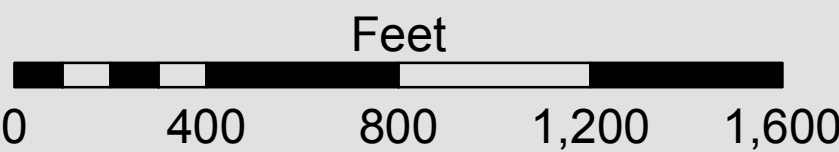
C-1 - Shoreland-Wetland Overlay

FPO - Floodplain Overlay***

*Refer to the Village of Palmyra Zoning & Development Code for additional information

**Jefferson County Zoning District, as administered by the Village of Palmyra Zoning & Development Code

*** Official Floodplain Maps kept on file in the Office of the Village Clerk



Sources:
- Base data provided by Jefferson County
- Zoning data provided by MSA

Drafted - ADB, Date - 12-31-14, File - p:/384/ZA/GenDoc/ZoningCode



Map Disclaimer

The Village of Palmyra is committed to providing accurate and timely information. Every effort is made to keep this information current and correct; however, the Village cannot guarantee the accuracy of this information. Further, the Village cannot guarantee the accuracy or completeness of the maps because zoning map amendments cannot be posted in real time. The Official Zoning Map is available at Village Hall.

The Village of Palmyra Zoning Map is compiled from official records, including resolutions, ordinances, survey plats, and deeds. You should always use the original recorded documents for legal or survey information. This information is available from the Village Clerk, and the Jefferson County Register of Deeds.

No warranties, expressed or implied, are provided for the map, its use, or its interpretation. The Village of Palmyra does not guarantee the accuracy of the material contained herein and is not responsible for any misuse or misrepresentation of this information or its derivatives. If you have obtained Village of Palmyra information from a source other than a hardcopy from the Village, be aware that electronic data can be altered subsequent to original publication or distribution. Data can also become out of date. It is recommended that you carefully consider the accuracy and content of any electronic data, and that you contact the Village Zoning Administrator with any questions regarding appropriate use.