

Map Disclaimer:

The Village of Dane is committed to providing accurate and timely information. Every effort is made to keep this information current and correct; however, the Village cannot guarantee the accuracy of this information. Further, the Village cannot guarantee the accuracy or completeness of the maps because zoning map amendments cannot be posted in real time. The Official Zoning Map is available at Village Hall.




The Village of Dane Zoning Map is compiled from official records, including resolutions, ordinances, survey plats, and deeds. You should always use the original recorded documents for legal or survey information. This information is available from the Dane County Register of Deeds.


No warranties, expressed or implied, are provided for the map, its use, or its interpretation. The Village of Dane does not guarantee the accuracy of the material contained herein and is not responsible for any misuse or misrepresentation of this information or its derivatives. If you have obtained Village of Dane information from a source other than a hardcopy from the Village, be aware that electronic data can be altered subsequent to original publication or distribution. Data can also become out of date. It is recommended that you carefully consider the accuracy and content of any electronic data, and that you contact the Village Clerk with any questions regarding appropriate use of property or district boundaries.


# Official Zoning Map


April 2022


Village of Dane  
Dane County, Wisconsin


-  Village of Dane
-  Parcels
- OFFICIAL ZONING DISTRICTS\*
-  A1 Agriculture


 B1 Commercial


 C1 Conservancy


 I1 Industrial


 R1 Single Family Residential (Low Density)

 R2 Single Family Residential (Medium Density)

 R3 Two Family Residential

 R4 Multifamily Residential

 PUD Planned Unit Development

 RD Rural Development

Data Sources:  
Zoning provided by Village of Dane (3/31/2022).  
Parcels, Municipal Boundaries, Roads provided by Dane County (3/30/2022).



0 250 500 Feet

