

TOWN OF VERNON, VERMONT
AN ORDINANCE GOVERNING SPEED LIMITS,
AND STOP SIGNS
IN THE TOWN OF VERNON, VERMONT

An ordinance establishing legal speed limits for the operation of motor vehicles within the Town of Vernon and directing the placement of stop signs, yield signs and dead end signs within the Town of Vernon.

Pursuant to the provisions of Vermont Statutes Annotated Title 24, Chapter 59, Sections 1971, 1972 and 1973 investing the legislative body of a municipality with power to make and enforce rules and ordinances and specifically acting under the authority of Vermont Statutes Annotated, Title 24, Chapter 61, Section 2291, Paragraph (4), the Selectboard of the Town of Vernon in accordance with the provisions of Vermont Statutes Annotated, Title 23, Chapter 13, Sections 1007, 1008, 1010 and 1081 hereby ordain and enacts follows:

Table of Contents	<u>Page</u>
Section 1: 25 M.P.H. Speed Zones	1
Section 2: 35 M.P.H. Speed Zones	2
Section 3: Speed Zones on Vermont Route 142	3
Section 4: Stop Signs, Yield Signs and Dead End Signs	3
Section 5: Amendments	5
Section 6: Separability	5
Section 7: Publication, Recording, and Effective Date	5
Section 8: Section Titles	6

SECTION 1: 25 M.P.H. SPEED ZONES

It shall be unlawful and in violation of the ordinance to operate any motor vehicle in excess of twenty-five (25) miles per hour on the following Town Roads or Highways:

1. Newton Hills, for its entire length.
2. Silver Lane, for its entire length.
3. Shirley Drive, for its entire length.
4. Allison Lane, for its entire length.
5. Homestead Way, for its entire length.
6. Christine Court, for its entire length.
7. Sak Road, for its entire length.
8. Fairman Road, for its entire length.

9. Edgewood Drive, for its entire length.
10. Old Depot Road, for its entire length.
11. Town Highway #6, Broadbrook Road, beginning at the Guilford Town Line, extending easterly to the junction of Vermont Route 142.
12. Town Highway #15, Blodgett Road, for its entirety.
13. Town Highway #16, Hickory Hollow Road, for its entirety.
14. Town Highway #18, Basin Road, for its entirety.
15. Town Highway #21, Lily Pond Road, for its entirety.
16. Town Highway #10, Burrows Road, for its entirety.
17. Town Highway #26, Hubbard Road, for its entirety.
18. Town Highway #22, Scott Road, for its entirety.
19. Town Highway #27, Washburn Way, for its entirety.
20. Town Highway #24, Houghton Hill Road, for its entirety.
21. Town Highway #8, Lowry Road, from Guilford line to its conclusion.
22. Town Highway #25, Stonebridge Road, for its entirety.
23. Town Highway #20, Wheeler Road, for its entirety.
24. Sartwell Road, for its entire length.
25. Valley View Drive, for its entire length.
26. Fox Hill Road, for its entire length.
27. Woodland Road, for its entire length.
28. Southern Heights Drive, for its entire length.
29. Central Park Road, for its entire length.
30. Crestwood Estates, for its entire length.
31. Oak Court, for its entire length.
32. Poplar Lane, for its entire length.
33. Pine Ridge, for its entire length.
34. Pinnacle Road, for its entire length.
35. Hemlock Road, for its entire length.
36. Aspen Lane, for its entire length.

SECTION 2: 35 M.P.H. SPEED ZONES

It shall be unlawful and in violation of the Ordinance to operate any motor vehicle in excess of thirty-five (35) miles per hour on the Town Highways as described below:

1. Town Highway #1, Tyler Hill Road, beginning at the Guilford Town Line, extending easterly to the junction of Vermont Route 142.
2. Town Highway #2, Pond Road, beginning at the northerly junction of Vermont Route 142, extending southerly and easterly to the southerly junction of Vermont Route 142.
3. Town Highway #3, Huckle Hill Road, beginning at the Massachusetts State Line, extending northerly to the junction of Town Highway #2 (Pond Road).
4. Town Highway #4, Governor Hunt Road, beginning at the junction of Vermont Route 142, extending southerly to the southerly junction of Vermont Route 142.
5. Town Highway #5, Stebbins Road, beginning at the junction of Vermont Route 142, extending southerly to the southerly junction of Vermont Route 142.

6. Town Highway #7, Franklin Road, beginning at the Guilford Town Line. extending southerly to the junction of Town Highway #1 (Tyler Hill Road).
7. Town Highway #11, West Road, for its entirety.
8. Town Highway# 17, Newton Road, beginning at the junction of Town Highway #2 (Pond Road, extending easterly to the junction of Vermont Route 142

SECTION 3: SPEED ZONES ON VERMONT ROUTE 142

It shall be unlawful and in violation of the ordinance to operate any motor vehicle on Vermont Route 142 in excess of the following speeds:

- a. Forty (40) miles per hour from the Massachusetts State Line, northerly to a point one-tenth (1/10) mile north of the southerly end of Pond Road.
- b. Thirty-five (35) miles per hour from a point one-tenth (1/10) mile north of the southerly end of Pond Road, northerly for one mile to a point one-half (1/2) mile northerly of the railroad underpass.
- c. Forty (40) miles per hour from a point one-half (1/2) mile north of the railroad underpass, northerly to a point one-tenth (1/10) mile south of the westerly end of Burrows Road.
- d. Fifty (50) miles per hour from a point one-tenth (1/10) mile south of the westerly end of Burrows Road, northerly to a point three-tenths (3/10) of a mile south of the easterly end of Broad Brook Road.
- e. Forty (40) miles per hour from a point three-tenths (3/10) of a mile south of the easterly end of Broad Brook Road, northerly to the Brattleboro Town Line.

SECTION 4: STOP SIGNS YIELD SIGNS AND DEAD END SIGNS

Pursuant to and in accordance with, statutory authority cited above, the Selectboard of the Town of Vernon, in the interest of public safety and in order to regulate the flow of traffic in and through the Town of Vernon have placed stop signs, yield stops and dead end signs at the following locations:

A. Stop Signs:

1. East end of Broadbrook Road at junction with Route 142.
2. East end of Hubbard Road at junction with Route 142.
3. East end of Tyler Hill Road at junction with Route 142.

4. South end of Franklin Road at intersection with Tyler Hill Road.
5. North and South end of Governor Hunt Road at intersections with Route 142.
6. East and West end of Burrows Road at intersections with Governor Hunt Road and Route 142.
7. North and South end of Pond Road with Junction of Route 142.
8. East end of West Road at the intersection with Pond Road.
9. South end of Edgewood Drive at the intersection with West Road.
10. South end of Sak Road at the intersection with West Road.
11. South end of Fairman Road at the intersection with West Road.
12. North and South ends of Stebbins Road at junctions with Route 142.
13. West end of Blodgett Road at the junctions with Route 142.
14. West end of Newton Road at intersection with Pond Road.
15. East end of Newton Road at the intersection with Route 142.
16. Homestead Way at the intersection with Route 142.
17. Valley View Drive at the intersection with Route 142.
18. Old Depot Road at the intersection with Route 142.
19. Newton Hill Road at the intersection with Newton Road.
20. Foxhill Road at the intersection with Newton Road.
21. North end of Washburn Way at the intersection with Pond Road.
22. East end of Crestwood Estates at the intersection with Pond Road.
23. West end of Central Park at the intersection with Pond Road.
24. East end of Huckle Hill at the intersection with Pond Road.
25. South end of Hickory Hollow Road at the intersection with Huckle Hill Road.
26. On Stonebridge Road at the intersection with Huckle Hill Road.
27. On Wheeler Road at the intersection with Huckle Hill Road.
28. East end of Basin Road at the intersection with Huckle Hill Road.
29. East end of Silver Lane at the intersection with Pond Road.
30. East end of Lily Pond Road at the intersection with Pond Road.
31. North end of Scott Road at the intersection with Pond Road.
32. North end of Houghton Hill Road at the intersection with Pond Road.
33. South end of Sartwell Road at the intersection with Pond Road.
34. Northeast side corner of Pond Road at entrance/exit of Recreation Department.
35. On Fox Hill Road at the intersection of Newton Road.
36. On Southern Heights Drive at the intersection of Woodland Road.
37. On Oak Court, Pine Ridge and Poplar Lane at the intersections of Central Park Road.
38. Breezy Acres Drive at the intersection of Newton Road.

B. Yield Signs:

- I. North end of Southern Heights Road intersecting Woodland Road.
2. On Oak Court at intersection with Central Park.

3. On Pine Ridge at intersection with Central Park.
4. On Poplar Lane at intersection with Central Park.
5. North loop of Silver Lane where it meets Allison Lane.
6. On North loop of Silver Lane to the East of where it rejoins Silver Lane.
7. On Christine Court at the intersection with Allison Lane.
8. On Shirley Drive at the intersection with Allison Lane.

C. Dead End Signs:

- | | |
|------------------------|-------------------|
| 1. Washburn Way | 10. Fairman Road |
| 2. Hickory Hollow Road | 11. Pinnacle Road |
| 3. Stone Bridge Road | 12. Depot Road |
| 4. Wheeler Road | 13. West Road |
| 5. Basin Road | |
| 6. Lily Pond Road | |
| 7. Houghton Hill Road | |
| 8. Hubbard Road | |
| 9. Sak Road | |

SECTION 5: AMENDMENTS

This Ordinance may be amended by the Selectboard of the Town of Vernon, as provided by law.

SECTION 6: SEPARABILITY

The provisions of this Ordinance, including any section, clause or sentence thereof, are declared to be separable, and if any part thereof shall be adjudged invalid, such judgment shall not affect the validity of any other provision which can be given without such invalid provision or provisions.

SECTION 7: PUBLICATION, RECORDING AND EFFECTIVE DATE


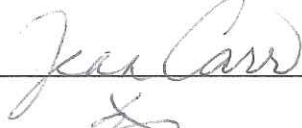

This Ordinance shall be published in the Brattleboro Reformer no later than fourteen days after adoption by the Selectboard of the Town of Vernon, shall be filed and recorded in the office of the Town Clerk of Vernon within seven days after such adoption, and shall become of force and effect sixty days after passage by the Selectboard, pursuant to 24 V.S.A. 1972 & 1976.

SECTION 8: SECTION TITLES

The titles of each of the sections of this Ordinance are included for reference purposes only and are not intended to have the effect of law.

TOWN OF VERNON, VERMONT -
ORDINANCE GOVERNING SPEED LIMITS AND STOP SIGNS,

TOWN OF VERNON
SELECTBOARD

Adopted by the Selectboard, this 16th day of February 2021.