

## ELEVATION CERTIFICATE

OMB No. 1660-0008  
Expires February 28, 2009

Important: Read the instructions on pages 1-8.

### SECTION A - PROPERTY INFORMATION

A1. Building Owner's Name JOHN MURPHY	For Insurance Company Use: Policy Number
A2. Building Street Address (including Apt., Unit, Suite, and/or Bldg. No.) or P.O. Route and Box No. 101 161 <sup>st</sup> AVE.	Company NAIC Number
City REDINGTON BEACH State FL ZIP Code 33708	

A3. Property Description (Lot and Block Numbers, Tax Parcel Number, Legal Description, etc.)  
LOT 1 SPICE-A-LOT SUB. PB. 126, PGS. 35-36

A4. Building Use (e.g., Residential, Non-Residential, Addition, Accessory, etc.) RESIDENTIAL

A5. Latitude/Longitude: Lat. N 27°-48.64' Long. W. 82°-48.84'

Horizontal Datum: ☐ NAD 1927 ☒ NAD 1983

A6. Attach at least 2 photographs of the building if the Certificate is being used to obtain flood insurance.

A7. Building Diagram Number 7

A8. For a building with a crawl space or enclosure(s), provide

- a) Square footage of crawl space or enclosure(s) 1099 sq ft  
b) No. of permanent flood openings in the crawl space or enclosure(s) walls within 1.0 foot above adjacent grade \*\*0  
c) Total net area of flood openings in A8.b 0 sq in

A9. For a building with an attached garage, provide:

- a) Square footage of attached garage N/A sq ft  
b) No. of permanent flood openings in the attached garage walls within 1.0 foot above adjacent grade N/A  
c) Total net area of flood openings in A9.b N/A sq in

### SECTION B - FLOOD INSURANCE RATE MAP (FIRM) INFORMATION

B1. NFIP Community Name & Community Number TOWN OF REDINGTON BEACH 125140		B2. County Name PINELLAS		B3. State FL	
B4. Map/Panel Number 0187	B5. Suffix G	B6. FIRM Index Date 09-03-03	B7. FIRM Panel Effective/Revised Date 09-03-03	B8. Flood Zone(s) VE	B9. Base Flood Elevation(s) (Zone AO, use base flood depth) 13'

B10. Indicate the source of the Base Flood Elevation (BFE) data or base flood depth entered in Item B9.

☐ FIS Profile ☒ FIRM ☐ Community Determined ☐ Other (Describe) N/A

Indicate elevation datum used for BFE in Item B9: ☐ NGVD 1929 ☒ NAVD 1988 ☐ Other (Describe) N/A

Is the building located in a Coastal Barrier Resources System (CBRS) area or Otherwise Protected Area (OPA)?

☐ Yes ☐ No

Designation Date N/A ☐ CBRS ☐ OPA

### SECTION C - BUILDING ELEVATION INFORMATION (SURVEY REQUIRED)

- C1. Building elevations are based on: ☐ Construction Drawings\* ☐ Building Under Construction\* ☒ Finished Construction  
\*A new Elevation Certificate will be required when construction of the building is complete.
- C2. Elevations - Zones A1-A30, AE, AH, A (with BFE), VE, V1-V30, V (with BFE), AR, AR/A, AR/AE, AR/A1-A30, AR/AH, AR/AO. Complete Items C2.a-g below according to the building diagram specified in Item A7.  
Benchmark Utilized RED.RM-1 Vertical Datum NAVD  
Conversion/Comments N/A


Check the measurement used.


- a) Top of bottom floor (including basement, crawl space, or enclosure floor) 5.26 ☒ feet ☐ meters (Puerto Rico only)  
b) Top of the next higher floor 15.51 ☒ feet ☐ meters (Puerto Rico only)  
c) Bottom of the lowest horizontal structural member (V Zones only) 13.64 ☒ feet ☐ meters (Puerto Rico only)  
d) Attached garage (top of slab) N/A, N/A ☐ feet ☐ meters (Puerto Rico only)  
e) Lowest elevation of machinery or equipment servicing the building 13.84 ☒ feet ☐ meters (Puerto Rico only)  
(Describe type of equipment in Comments)  
f) Lowest adjacent (finished) grade (LAG) 3.9 ☒ feet ☐ meters (Puerto Rico only)  
g) Highest adjacent (finished) grade (HAG) 4.1 ☒ feet ☐ meters (Puerto Rico only)

### SECTION D - SURVEYOR, ENGINEER, OR ARCHITECT CERTIFICATION

This certification is to be signed and sealed by a land surveyor, engineer, or architect authorized by law to certify elevation information. I certify that the information on this Certificate represents my best efforts to interpret the data available. I understand that any false statement may be punishable by fine or imprisonment under 18 U.S. Code, Section 1001.

☒ Check here if comments are provided on back of form.

Certifier's Name WILLIAM R. De LONG		License Number P.S.&M. 3616	
Title PROFESSIONAL SURVEYOR & MAPPER Company Name W. R. De LONG INC.			
Address 6755 55 <sup>TH</sup> STREET		City PINELLAS PARK State FL ZIP Code 33781	
Signature 	Date 10-25-07	Telephone 727 548 0584	




<b>IMPORTANT: In these spaces, copy the corresponding information from Section A.</b>	For Insurance Company Use:
Building Street Address (including Apt., Unit, Suite, and/or Bldg. No.) or P.O. Route and Box No. 101 161st AVE.	Policy Number
City REDINGTON BEACH State FL ZIP Code 33708	Company NAIC Number

### SECTION D - SURVEYOR, ENGINEER, OR ARCHITECT CERTIFICATION (CONTINUED)

Copy both sides of this Elevation Certificate for (1) community official, (2) insurance agent/company, and (3) building owner.

Comments \*\* BUILDER CLAIMS THERE ARE BREAK AWAY WALLS ; SECTIONS "E" "F" & "G" SHOWN BELOW DO NOT APPLY TO THE UNDERSIGNED AND THEREFORE ARE INTENTIONALLY LEFT BLANK ; ALL BOXES IN SECTIONS "A" "B" "C" & "D" WITHOUT AN "X" IN THEM DO NOT APPLY AND THEREFORE ARE LEFT BLANK ; END OF COMMENTS ; END OF REPORT ; W. O. # 2005-020 FINAL FLD WORK DATE 10-25-07

Signature  Date 10-26-07 ☐ Check here if attachments

### SECTION E - BUILDING ELEVATION INFORMATION (SURVEY NOT REQUIRED) FOR ZONE AO AND ZONE A (WITHOUT BFE)

For Zones AO and A (without BFE), complete Items E1-E5. If the Certificate is intended to support a LOMA or LOMR-F request, complete Sections A, B, and C. For Items E1-E4, use natural grade, if available. Check the measurement used. In Puerto Rico only, enter meters.

- E1. Provide elevation information for the following and check the appropriate boxes to show whether the elevation is above or below the highest adjacent grade (HAG) and the lowest adjacent grade (LAG).
- a) Top of bottom floor (including basement, crawl space, or enclosure) is \_\_\_\_\_ ☐ feet ☐ meters ☐ above or ☐ below the HAG.
- b) Top of bottom floor (including basement, crawl space, or enclosure) is \_\_\_\_\_ ☐ feet ☐ meters ☐ above or ☐ below the LAG.
- E2. For Building Diagrams 6-8 with permanent flood openings provided in Section A Items 8 and/or 9 (see page 8 of Instructions), the next higher floor (elevation C2.b in the diagrams) of the building is \_\_\_\_\_ ☐ feet ☐ meters ☐ above or ☐ below the HAG.
- E3. Attached garage (top of slab) is \_\_\_\_\_ ☐ feet ☐ meters ☐ above or ☐ below the HAG.
- E4. Top of platform of machinery and/or equipment servicing the building is \_\_\_\_\_ ☐ feet ☐ meters ☐ above or ☐ below the HAG.
- E5. Zone AO only: If no flood depth number is available, is the top of the bottom floor elevated in accordance with the community's floodplain management ordinance? ☐ Yes ☐ No ☐ Unknown. The local official must certify this information in Section G.

### SECTION F - PROPERTY OWNER (OR OWNER'S REPRESENTATIVE) CERTIFICATION

The property owner or owner's authorized representative who completes Sections A, B, and E for Zone A (without a FEMA-issued or community-issued BFE) or Zone AO must sign here. *The statements in Sections A, B, and E are correct to the best of my knowledge.*

Property Owner's or Owner's Authorized Representative's Name \_\_\_\_\_

Address _____	City _____	State _____	ZIP Code _____
Signature _____	Date _____	Telephone _____	
Comments _____			

☐ Check here if attachments

### SECTION G - COMMUNITY INFORMATION (OPTIONAL)

The local official who is authorized by law or ordinance to administer the community's floodplain management ordinance can complete Sections A, B, C (or E), and G of this Elevation Certificate. Complete the applicable item(s) and sign below. Check the measurement used in Items G8. and G9.

- ☐ The information in Section C was taken from other documentation that has been signed and sealed by a licensed surveyor, engineer, or architect who is authorized by law to certify elevation information. (Indicate the source and date of the elevation data in the Comments area below.)
- ☐ A community official completed Section E for a building located in Zone A (without a FEMA-issued or community-issued BFE) or Zone AO.
- ☐ The following information (Items G4.-G9.) is provided for community floodplain management purposes.

G4. Permit Number _____	G5. Date Permit Issued _____	G6. Date Certificate Of Compliance/Occupancy Issued _____
-------------------------	------------------------------	---

7. This permit has been issued for: ☐ New Construction ☐ Substantial Improvement
8. Elevation of as-built lowest floor (including basement) of the building: \_\_\_\_\_ ☐ feet ☐ meters (PR) Datum \_\_\_\_\_
9. BFE or (in Zone AO) depth of flooding at the building site: \_\_\_\_\_ ☐ feet ☐ meters (PR) Datum \_\_\_\_\_

Local Official's Name _____	Title _____
Community Name _____	Telephone _____
Signature _____	Date _____
Comments _____	

☐ Check here if attachments