


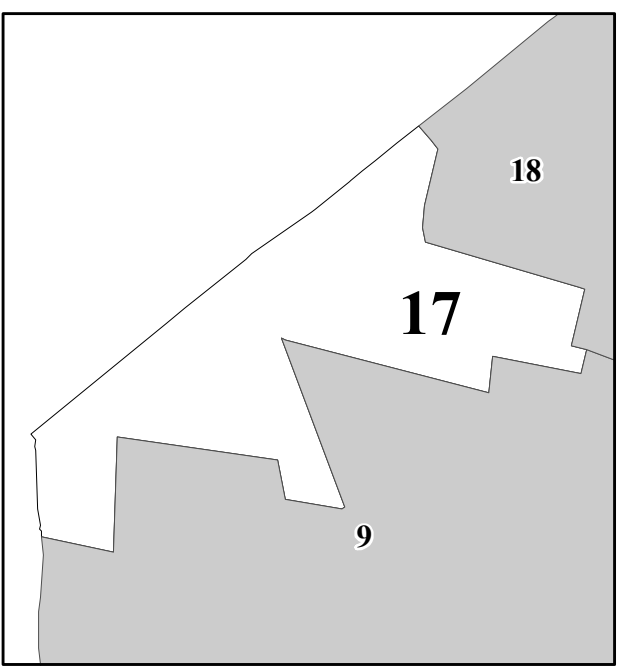
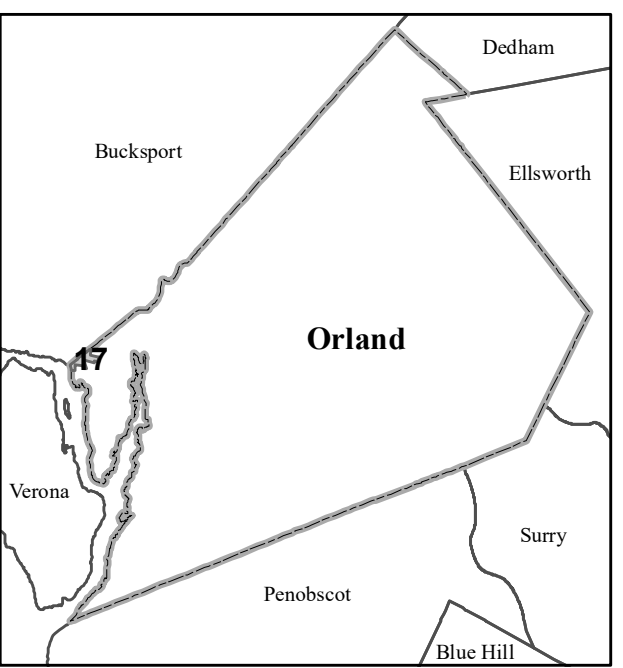
TOWN OF
ORLAND

HANCOCK COUNTY
MAINE



Legend

- ROW
- Water
- Land Hook
- Property Line
- Town Line



0 100 200 Feet

1 inch = 100 feet

Map 17

For Assessment Purposes
Not to be used for conveyances

Issued: April 1, 2025

Duck Cove Rd

Acadia Hwy

Gross Point Rd

BUCKSPORT

Eastern Channel

18

9

2
17 AC

4
2.75 AC

3
0.75 AC

8
0.39 AC

7
0.26 AC

6
9.38 AC

9
1.14 AC

7-A
5.88 AC

5
0.89 AC

5-B
0.33 AC

5-C
0.28 AC

5-1
1.2 AC

5-1
1.2 AC

1
0.97 AC