

## Title 6 Chapter 2

### CHAPTER 2 "DRIVING REGULATIONS"

- 6-2-1: SPEED LIMITS
- 6-2-2: ESTABLISHMENT OF SPEED ZONES ON TOWN ROADS
- 6-2-3: SIGNING POLICY
- 6-2-4: WINTER PARKING REGULATIONS
- 6-2-5: PARKING PROHIBITED IN SPECIFIED PLACES
- 6-2-6: REGULATION OF TRAFFIC ON PARK LANE ROAD
- 6-2-7: PARKING CITATIONS
- 6-2-8: PENALTY PROVISIONS
- 6-2-9: SEVERABILITY
- 6-2-10: EFFECTIVE DATE

6-2-1: SPEED LIMITS: The provisions of Sections 346.57, 346.58, and 346.59 of the Wisconsin Statutes relating to the maximum and minimum speed of vehicles so far as they pertain to Towns are hereby adopted as part of this section as if fully set forth herein.

6-2-2: ESTABLISHMENT OF SPEED ZONES ON TOWN ROADS: A traffic and engineering investigation having been made on the following Town roads, the maximum permissible speed is herewith established as reasonable and safe pursuant to Section 349.11, Wisconsin Statutes, which speed shall be as set forth herein, subject to approval by the State Highway Commission, and upon the erection of standard signs giving notice hereof:

Park Lane Road, Town of Lake Mills, Jefferson County Ten (10) miles per hour from its intersection with C.T.H. "B" westerly 0.27 miles to its west intersection with C.T.H. "B".

Shorewood Hills Road, Town of Lake Mills, Jefferson County Twenty-five (25) miles per hour from its intersection with C.T.H. "B" southerly 1.94 miles to its intersection with C.T.H. "S".

Upper Shorewood Hills Road, Town of Lake Mills, Jefferson County Twenty-five (25) miles per hour from its east entrance with Shorewood Hills Road westerly 0.23 miles to its west entrance with Shorewood Hills Road.

Hope Lake Road, Town of Lake Mills, Jefferson County Forty Five (45) miles per hour commencing from the east, at its intersection with County Highway "G", and heading west for 2.25 miles. (Adopted February 12, 2002)

Korth Lane, Town of Lake Mills, Jefferson County. Twenty Five (25) miles per hour beginning at its intersection with County Highway S and heading east for its entire length, 0.47 miles (Adopted August 12, 2003)

North Shore Road, Town of Lake Mills, Jefferson County. Thirty-Five (35) miles per hour beginning at its intersection with Rock Lake Road and heading east and north to the northern town jurisdiction line between the Town of Lake Mills and the Town of Waterloo, 1.28 miles (Adopted April 13, 2004)

A) On roads which the statutory speed limit for town roads is Fifty-five (55) miles per hour, pursuant to Section 346.57 (4) (h), Wisconsin Statutes. The Town Board has the statutory

authority to reduce the speed limit by Ten (10) miles per hour without requesting a department engineering and traffic investigation, pursuant to 349.11 (3) (g), Wisconsin Statutes. The speed limit for the following roads will be set at Forty-five (45) miles per hour upon approval by the Town Board and upon the erection of standard signs giving notice hereof:

1. Mud Lake Road, Town of Lake Mills, Jefferson County, beginning at its intersection with County Highway "A" and heading south and east for its entire length of 2.62 miles to its termination at its intersection with County Highway "G". (Adopted November 11, 2003).
2. Mansfield Road, Town of Lake Mills, Jefferson County, beginning at its intersection with State Highway "89" and heading east for 0.3 miles to the Town of Lake Mills and Aztalan jurisdiction line. (Adopted May 11, 2004)
3. Conservation Road, Town of Lake Mills, Jefferson County, beginning at its intersection with Mud Lake Road and heading west for its entire length of 0.68 miles. (Adopted May 11, 2004)
4. Crossman Road, Town of Lake Mills, Jefferson County, beginning at its intersection with Hope Lake Road and heading north for its entire length of 1.75 miles to its termination at its intersection with County Highway "A". (Adopted May 11, 2004)
5. London Road, Town of Lake Mills, Jefferson County, beginning at its intersection with County Highway "A" and heading west and south for its entire length of 2.48 miles to its termination at its intersection with Britzke Road. (Adopted May 11, 2004)
6. Britzke Road, Town of Lake Mills, Jefferson County, beginning at its intersection with State Highway "134" and heading east for 0.92 miles to the Town of Lake Mills and Oakland jurisdiction line. (Adopted May 11, 2004)
7. East Kroghville Road, Town of Lake Mills, Jefferson County, beginning at its intersection with County Highway "O" and heading east for its entire length of 0.55 miles. (Adopted May 11, 2004)
8. Kroghville Road, Town of Lake Mills, Jefferson County, beginning at its intersection with County Highway "O" and heading north for its entire length of 3.98 miles to its termination at its intersection with Airport Road. (Adopted May 11, 2004)
9. Stoney Creek Road, Town of Lake Mills, Jefferson County, beginning at its intersection with County Highway "B" and heading north for its entire length of 1.93 miles. (Adopted May 11, 2004)
10. Airport Road, Town of Lake Mills, Jefferson County, beginning at its intersection with Newville Road and heading west 1.55 miles to the Town of Lake Mills and Waterloo jurisdiction line. (Adopted May 11, 2004)
11. Kuhl Road, Town of Lake Mills, Jefferson County, beginning at its intersection with Airport Road and heading south and east for its entire length of 1.5 miles to its termination at its intersection with Newville Road. (Adopted May 11, 2004)
12. Newville Road, Town of Lake Mills, Jefferson County, beginning at its intersection with County Highway "B" and heading north 1.46 miles to the Town of Lake Mills and Waterloo jurisdiction line. (Adopted May 11, 2004)
13. Cemetery Road, Town of Lake Mills, Jefferson County, beginning at its intersection with Newville Road and heading east for its entire length of 0.94 miles to its termination at its intersection with Rock Lake Road. (Adopted May 11, 2004)
14. Rock Lake Road, Town of Lake Mills, Jefferson County, beginning at its intersection with County Highway "B" and heading north 1.15 miles to the Town of Lake Mills and Waterloo jurisdiction line. (Adopted May 11, 2004)

15. Faville Road, Town of Lake Mills, Jefferson County, beginning at its intersection with County Highway "A" and heading north 0.54 miles to the Town of Lake Mills and Milford jurisdiction line. (Adopted May 11, 2004)
16. Alley Road, Town of Lake Mills, Jefferson County, beginning at its intersection with County Highway "S" and heading west for its entire length of 0.8 miles. (Adopted May 11, 2004)

B. On all other town roads which speed limits are established to be 35 miles per hour as per Wisconsin Statutes 346.57 (4) (j) the Town Board will, (without a traffic and engineering study), set the maximum speed limit according to the following policy:

1. On town roads with less than 50% development the Town Board will not reduce the speed limit below the 35 mph as set by Wisconsin Statutes.
2. On town roads with more than 50% development the Town Board may establish a speed limit to a minimum of 25 mph.

C. It has been determined by the Town Board that the following roads are more than 50% developed. Therefore the Town Board has established a 25 mph speed limit on these roads:

1. Shore Acres Road, Town of Lake Mills, Jefferson County for its entire length 0.19 miles
2. Neupert Lane, Town of Lake Mills, Jefferson County. for its entire length 0.16 miles.
3. Gallup Lane, Town of Lake Mills, Jefferson County. for its entire length 0.14 miles.
4. Woodfield Lane, Town of Lake Mills, Jefferson County. for its entire length 0.54 miles.
5. Sunset Court, Town of Lake Mills, Jefferson County. for its entire length 0.15 miles.
6. Lake Terrace, Town of Lake Mills, Jefferson County. for its entire length 0.12 miles.
7. Cedar Lane, Town of Lake Mills, Jefferson County. for its entire length 0.28miles.
8. Helena Street, Town of Lake Mills, Jefferson County. for its entire length 0.11 miles.
9. Korth Highlands, Town of Lake Mills, Jefferson County. for its entire length 0.18 miles.
10. Center Street, Town of Lake Mills, Jefferson County. for its entire length 0.14 miles.
11. London Street, Town of Lake Mills, Jefferson County. for its entire length 0.09 miles.
12. East Main Street, Town of Lake Mills, Jefferson County. for its entire length 0.15 miles.
13. Ivan Street, Town of Lake Mills, Jefferson County. for its entire length 0.21miles.
14. Palladio Street, Town of Lake Mills, Jefferson County. for its entire length 0.09 miles.
15. Casey Street, Town of Lake Mills, Jefferson County. for its entire length 0.09 miles.
16. Henry Street, Town of Lake Mills, Jefferson County. for its entire length of 0.11 miles.
17. Shorewood Meadows Road, Town of Lake Mills, Jefferson County. for its entire length of 0.34 miles.
18. Shorewood Meadows Circle, Town of Lake Mills, Jefferson County. for its entire length 0.04 miles.
19. Polo Lane, Town of Lake Mills, Jefferson County. for its entire length 0.09 miles.
20. Bridle Path, Town of Lake Mills, Jefferson County. for its entire length 0.70 miles.
21. Canter Court, Town of Lake Mills, Jefferson County. for its entire length 0.05 miles
22. Saddle Ln, Town of Lake Mills, Jefferson County, for its entire length 0.10 miles

6-2-3: **SIGNING POLICY:** All Town roads shall be listed separately for speed limits in ordinance and signs will be posted per "Manual of Uniform Traffic Control Devices" and the following items 1-6.

1. At all Town limits, a 25 mph or other speed limit should be placed as per ordinance.
2. After leaving a roadway that is posted in excess of 25 mph, a 25 mph sign should be installed.
3. A 25 mph speed sign may be placed entering a roadway, if the roadway is between 300-ft. and 500-ft. long.
4. If the roadway is greater than 500-ft. and less than 1/4 mile, place a 25 mph sign entering and at the midpoint exiting.
5. Twenty-five (25) mph signs should be placed at approximately 1/4-mile increments, both directions when the roadway is greater than or equal to 1/2 mile in length.
6. No speed limit signs should be placed for roadways less than 300-ft. in length when entering from a 25 mph roadway.

6-2-4: **WINTER PARKING REGULATIONS:** Night parking prohibited: No person shall park a vehicle on any Town roads in the Town of Lake Mills between 1:00 a.m. and 6:00 a.m. during the months of November, December, January, February, and March of any year.

6-2-5: **PARKING PROHIBITED IN SPECIFIED PLACES:** When signs are erected on any of the following roads giving notice thereof it shall be unlawful for the operator of any vehicle to park said vehicle in any of the following places:

1. Shorewood Hills Road beginning at C.T.H. "B" until said road ends on C.T.H. "S" on both sides of the road for its entire length of 1.94 miles
2. Park Lane Road beginning at entrance to county park to where said Town road ends on C.T.H. "B"
3. On the south side of East Main Street in the unincorporated village of London from the sign, which gives notice that no person shall park a vehicle from said sign to the corner, to the intersection to the west.
4. Woodfield Lane both sides of road for its entire length of 0.54 miles (adopted March 2009)
5. Upper Shorewood Hills Road both sides of road for its entire length. (adopted March 2009)
6. Lake Lane east side (or lake side) of road for its entire length and on the west side from the "NO PARKING HERE TO CORNER" and the intersection of Shorewood Hills Road. (adopted March 2009)
7. Ferry Park: no parking is allowed along the residential property on the south side of the gravel boat launch area and no parking is allowed on the shared public easement north of the gravel boat launch area (adopted March 2009).
8. Rock Lake Road both sides of road from the intersection with County Hwy B north to the Interstate 94 overpass 1.15 miles (adopted March 2009).
9. Lakeview Road both sides of road for its entire length; this also includes all gravel areas within the town owned right-of-way associated with this road 0.12 miles (adopted March 2009).
10. Cedar Lane both sides of road for its entire length 0.28 (adopted March 2009).

11. Elm Point Road both sides of road for its entire length of 1 mile (adopted March 2009).
12. Bridle Path both sides of the road for its entire length of 0.70 miles.
13. Polo Lane both sides of the road for its entire length of 0.09 miles.
14. Canter Court both sides of the road for its entire length of 0.05 miles.
15. Saddle Lane both sides of the road for its entire length of 0.10 miles.
16. Sunset Court both sides of the road for its entire length of 0.15 miles.
17. Lake Terrace both sides of the road for its entire length of 0.12 miles.
18. White Oaks both sides of the road for its entire length of 0.06 miles.
19. Stockbridge Court both sides of the road for its entire length of 0.09 miles.
20. Shorewood Meadows Drive both sides of the road for its entire length of 0.34 miles.
21. Shorewood Meadows Circle both sides of the road for its entire length of 0.04 miles.
22. Korth Highlands both sides of the road for its entire length of 0.18 miles.
23. Helena Street both sides of the road for its entire length, 0.11 miles.
24. Indian Trail both sides of the road for its entire length of 0.07 miles.
25. Korth Lane both sides of the road for its entire length of 0.47 miles.

6-2-6: REGULATION OF TRAFFIC ON PARK LANE ROAD: Regulation of traffic on Park Lane Road, located at the north end of Rock Lake in Section Two (2), Township Seven (7), Range Thirteen (13), East, Town of Lake Mills, Jefferson County, Wisconsin, shall be in part a two-way road and in part a one-way road as follows:

1. The easterly two-hundred (200) feet of said road shall be a two-way road, allowing for the ingress and egress of traffic from C.T.H. "B",
2. All of the remainder of Park Lane Road, excluding the easterly two-hundred (200) feet, there from, shall be a one-way road with all traffic entering at the easterly end thereof; all vehicles that proceed beyond the easterly two-hundred (200) feet of Park Lane Road shall exit from the westerly end thereof;
3. All vehicular traffic proceeding beyond the easterly two-hundred (200) feet of Park Lane Road shall flow in a westerly direction;
4. No vehicles shall enter from the westerly end of Park Lane Road.

6-2-7: PARKING CITATIONS: The Town of Lake Mills Chief of Police shall recommend a citation for use in enforcing the non-moving traffic offenses in this code. When approved by the Town Board such citation shall be used for enforcement for non-moving traffic regulations created or adopted by this code, including violations of non-moving traffic regulations defined and described in the Wisconsin Statutes, where Adopted by reference in this code. The citation for non-moving violations shall contain a notice that the person cited may discharge the forfeiture for violation of a non-moving traffic regulation and penalty thereof by complying with the provisions contained in 6-2-7. Non-moving traffic citations may be issued by law enforcement officers or by civilian employees of the Town of Lake Mills Police Department.

6-2-8: PENALTY PROVISIONS:

1. Direct payment of non-moving traffic offenses described and defined in this code may discharge the penalty thereof and avoid court prosecution and costs by forwarding within ten (10) days of the issuance of the citation to the Town Clerk of the Town of Lake Mills the

alternate penalty specified for the violation. The alternate penalty shall be not less than five (\$5.00) dollars nor more than one-hundred (\$100.00) dollars.

- (2) If not so forwarded, the Town of Lake Mills Police Department may issue any appropriate municipal fine or uniform citation for forfeiture or fine that shall include all Court costs, fees, and assessments as required by law and which shall be issued to the violator and forwarded to the proper Court for prosecution thereof pursuant to law. The fine or forfeiture shall be not less than twenty (\$20.00) dollars and not more than two-hundred (\$200.00) dollars.

6-2-9: SEVERABILITY: The provisions of this ordinance shall be deemed severable, and it is expressly declared that the Town Board of the Town of Lake Mills would have passed the other provisions of this ordinance irrespective of whether or not one or more provisions may be declared invalid. If any provision of this ordinance or the application of any person or circumstances is held invalid, the remainder of the ordinance and the application of such provisions to other persons or circumstances shall not be affected.

6-2-10 EFFECTIVE DATE: This ordinance shall take effect following passage, publication and posting in three public places by the Clerk

ADOPTION AND AMENDMENTS:

This ordinance shall be in full force and effect from its date of adoption and publication as provided by law.

Adopted: November 18, 1963


Amended:


March 20, 1984; May 8, 1984; October 6, 1989; January 9, 1990; September 18, 1995; May 14, 1996; July 9, 1996; November 9, 1999; October 10, 2000; February 24, 2002; July 27, 2003; August 12, 2003, April 8, 2004; May 11, 2004; February 10, 2009; August 2018

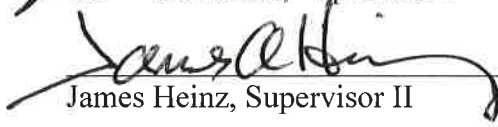
Adopted this 10 day of October, 2023

Attest:

  
Robin Untz, Town Clerk

  
Thomas Buechel, Chairperson

  
David Schroeder, Supervisor I

  
James Heinz, Supervisor II