







Watershed Boundaries Legend

Watersheds

WSHED_NM

-  Dell Creek
-  Narrows Creek and Baraboo River

Boundaries








-  Parcel Boundary
-  rivers
-  County Boundary
-  Town of Excelsior

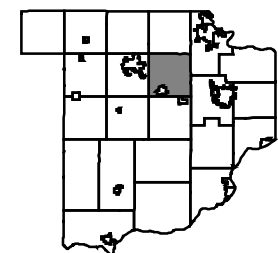
mcd_cc

CLASS

-  CITY
-  TOWN
-  VILLAGE

Transportation

-  Interstate Highway
-  United States Highway
-  State Highway
-  County Highway
-  Town Road
-  Municipal Street
-  Recreation Trail



Sources:
Base information including
parcels, waterways and
roadways produced by the
Sauk County Mapping
Department. Watershed
Boundaries courtesy of
Wisconsin DNR.