

APPROVED: 10/27/2021

STATE OF WISCONSIN
TOWN OF BOULDER JUNCTION
VILAS COUNTY

RESOLUTION NO. 2021-R-07
A RESOLUTION AUTHORIZING THE ADOPTION OF VILAS COUNTY WARD PLAN REDISTRICTING FOR THE
TOWN OF BOULDER JUNCTION

WHEREAS, The Town of Boulder Junction is required by Section 5.15 of the Wisconsin State Statutes to establish municipal wards to reflect population changes from the 2020 census; and

WHEREAS, The Vilas County Board of Supervisors has adopted a Tentative Redistricting Plan and distributed the plan to the town pursuant to Section 59.10 of the Wisconsin Statutes; and

WHEREAS, a copy of the adopted ward plan must be submitted to the Vilas County Clerk within 60 days of receipt of the Vilas County Tentative Redistricting Plan; and

WHEREAS, The Town of Boulder Junction's population; according to the 2020 census, is 1057 persons.

NOW, THEREFORE, BE IT RESOLVED by the Town of Boulder Junction, in session this 27th day of October, 2021, that we adopt the wards to include the census blocks as detailed in the included attachment, and


BE IT FURTHER RESOLVED, that the polling place for all wards in the Town of Boulder Junction remains at The Boulder Junction Community Center located at 5392 Park Street, Boulder Junction; and

BE IT FURTHER RESOLVED, that the ward boundaries are established as follows: (Please see attached map and Ward Descriptions)

Passed on the 27th day of October, 2021


By the Town Board of the Town of Boulder Junction


Roll Call Vote 3 YES 0 NO (2/3 required)


Dennis Reuss, Chairman


Laura Bertch, Supervisor

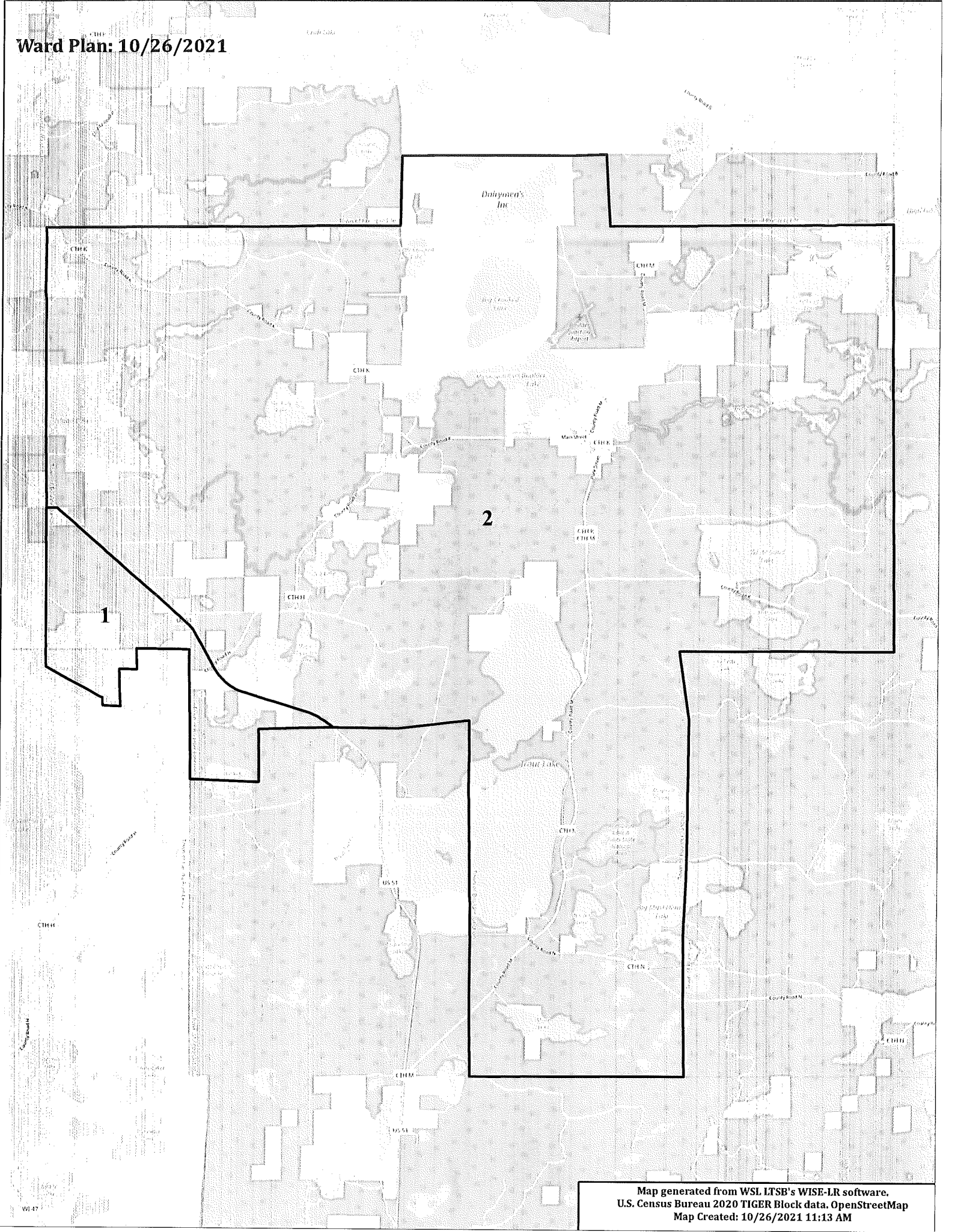
Attest:


James Galloway, Supervisor


Daniel Driscoll, Clerk/Treasurer

Posted at: Community Center and town website: www.townofboulderjunction.org

Ward Plan: 10/26/2021



TOWN OF BOULDER JUNCTION WARD DESCRIPTIONS

WARD 1 (Supervisory District 3) – All of Vilas County Supervisory District 3 within the Town of Boulder Junction. Beginning at the intersection of the west Town of Boulder Junction municipal boundary and USH 51; Southeast along USH 51 to intersection of the Town of Boulder Junction municipal boundary and USH 51; West along the Town of Boulder Junction municipal boundary to the NW corner Section 10, T41N, R06E; South along the Town of Boulder Junction municipal boundary to the NE corner of the SE Quarter of the SE Quarter, Section 09, T41N, R06E; West along the Town of Boulder Junction municipal boundary crossing Lower Gresham Lake to the NW corner of the SW Quarter of the SW Quarter, Section 09, T41N, R06E; North along the Town of Boulder Junction municipal boundary to NE corner of Section 05, T41N, R06E; West along the Town of Boulder Junction municipal boundary to the NE corner of the NW Quarter of the NW Quarter, Section 5, T41N, R06E; South along the Town of Boulder Junction municipal boundary SE corner of the NW Quarter of the NW Quarter, Section 5, T41N, R06E; West along the Town of Boulder Junction municipal boundary to the SW corner of the NW Quarter of the NW Quarter, Section 5, T41N, R06E ; South along the Town of Boulder Junction municipal boundary to the NE corner of the SE Quarter of the SE Quarter, Section 6, T41N, R06E; West along the Town of Boulder Junction municipal boundary to the NW corner of the SE Quarter of the SE Quarter, Section 6, T41N, R06E; North along the Town of Boulder Junction municipal boundary to the center of Trout River; Northwest along the Town of Boulder Junction municipal boundary crossing Wild Rice Lake to the SE corner of the NE Quarter of the NE Quarter, Section 1, T41N, R05E; North along the Town of Boulder Junction municipal boundary and continuing along Town boundary and Townline Rd to USH 51 and the point of beginning. (Please refer to the final version of the “Town of Boulder Junction, Vilas County, Wisconsin, Ward Map” and Census Block Listing for the Town of Boulder Junction for specific boundaries.)

WARD 2 (Supervisory District 4) – All of Vilas County Supervisory District 4 within the Town of Boulder Junction. Beginning at the intersection of the west Town of Boulder Junction municipal boundary and USH 51; Southeast along USH 51 to intersection of the Town of Boulder Junction municipal boundary and USH 51; East along the Town of Boulder Junction municipal boundary to the SE corner of Section 01, T41N, R06E; South along the Town of Boulder Junction municipal boundary crossing Trout Lake and Mann Creek to the SE corner of Section 36, T41N, R06E; East along the Town of Boulder Junction municipal boundary to the SE corner of Section 33, T41N, R07E; North along the Town of Boulder Junction municipal boundary crossing Big Muskellunge and Allequash Lakes and Stevenson Creek to the NW corner of Section 03, T41N, R07E; East along the Town of Boulder Junction municipal boundary crossing Palette and Escanaba Lakes and White Birch Creek to the SE corner of Section 36, T42N, R07E; North along the Town of Boulder Junction municipal boundary crossing the Manitowish River, Nixon, Big Gibson, and High Lakes to the NE corner of Section 01, T42N, R07E; West along the Town of Boulder Junction municipal boundary crossing High Lake and Grassy Creek to the SE corner of Section 32, T43N, R07E; North along the Town of Boulder Junction municipal boundary to the NE corner of Section 32, T43N, R07E; West along the Town of Boulder Junction municipal boundary crossing two (2) unnamed creeks and Bear Lake to the NW corner of Section 36, T43N, R06E; South along the Town of Boulder Junction municipal boundary to the SW corner of Section 36, T43N, R06E; West along the Town of Boulder Junction municipal boundary crossing Big Lake and CTH K to the NW corner of Section 06 T42N, R06E; South along the Town of Boulder Junction municipal boundary crossing Island Lake to the point of beginning at USH 51. (Please refer to the final version of the “Town of Boulder Junction, Vilas County, Wisconsin, Ward Map” and “Census Block Listing for the Town of Boulder Junction” for specific boundaries.)

****These are meets and bounds descriptions for use as a general outline for the wards. Please see attached Census Block Table for specific areas identified within each Ward.**