











MAP 23 UTILITY DISTRICTS IN THE VILLAGE OF SUMMIT

LEGEND

-  VILLAGE OF SUMMIT
 -  MUNICIPAL BOUNDARY
 -  PARCEL AND ROW LINES
 -  SURFACE WATER
- UTILITY DISTRICTS:
-  Utility District #2
 -  Utility District #3
 -  Silver Lake Utility District
 -  Genesee Lake Utility District

Source: Waukesha County and The Village of Summit



Project #3308-245
Map Created: August 17, 2009
Map Revised: December 19, 2017
September 19, 2022

