





Village of Stamford



Delaware County, NY

Steep Slopes




-  Village Boundary
-  Town Boundary
-  Property Boundaries

Roads

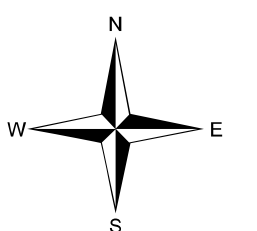
-  State Route
-  County Road
-  Local Road
-  Private Road

-  Water
-  Streams

Steep Slopes

-  15-25%
-  25-45%
-  45% or more

Map Date:
2-10-2017



0 0.05 0.1 0.2 0.3 Miles



**Community Planning &
Environmental Associates**

Nan Stolzenburg, AICP - www.planningbetterplaces.com
152 Stolzenburg Road, Berne, NY 12023
Don Meltz, Planning and GIS - www.donmeltz.com