






# Dekorra Comprehensive Plan

## Map 3 Dekorra Soil Suitability for Agriculture

 Municipal Boundaries  
 Roads

 Group I Agricultural Soils\*  
 Group II Agricultural Soils\*  
 Group III Agricultural Soils\*


Note: This map is for general informational use only, and is not to be used to obtain detailed siting information.

\*Group I, II, & III soils derived from the USDA-NRCS Land Evaluation System. The system uses three factors to determine a numeric rating from Group I to VIII: prime farmland, soil productivity for corn & alfalfa, & land capability class. Group I soils have the highest crop yield & few limitations that restrict their use for agriculture. Group II soils have moderate limitations that may reduce the choice of crops, require special conservation practices, or both. Refer to NRCS documentation for further explanation.

**NOTE:** This map is identical to that included in the Town's 2005 Comprehensive Plan. The Town did not feel the need to update this map for the 2012-14 updated Plan. Some boundaries may not be up to date.

4250 0 4250 Feet

Adopted May 10, 2005  
Sources: Columbia County LTO, NRCS,  
& Wisconsin DNR

 Vandewalle & Associates  
Madison, Wisconsin  
Planning - Creating - Rebuilding

