

I certify that, to the best of my knowledge, the election district boundaries shown on this map are those legally in effect and are accurate of this date.

Monmouth County Board Of Elections

Eileen Kean 2/10/26
Eileen Kean, Esq., Chairwoman/Commissioner Date

Patricia A. Bennett 2/10/26
Patricia A. Bennett, Esq., Secretary/Commissioner Date

Allen Mendez 2/10/26
Allen Mendez, Commissioner Date


Robert Angelini 2/10/26
Robert Angelini, Commissioner Date

Samantha Pincello 2/10/26
Samantha Pincello, Commissioner Date

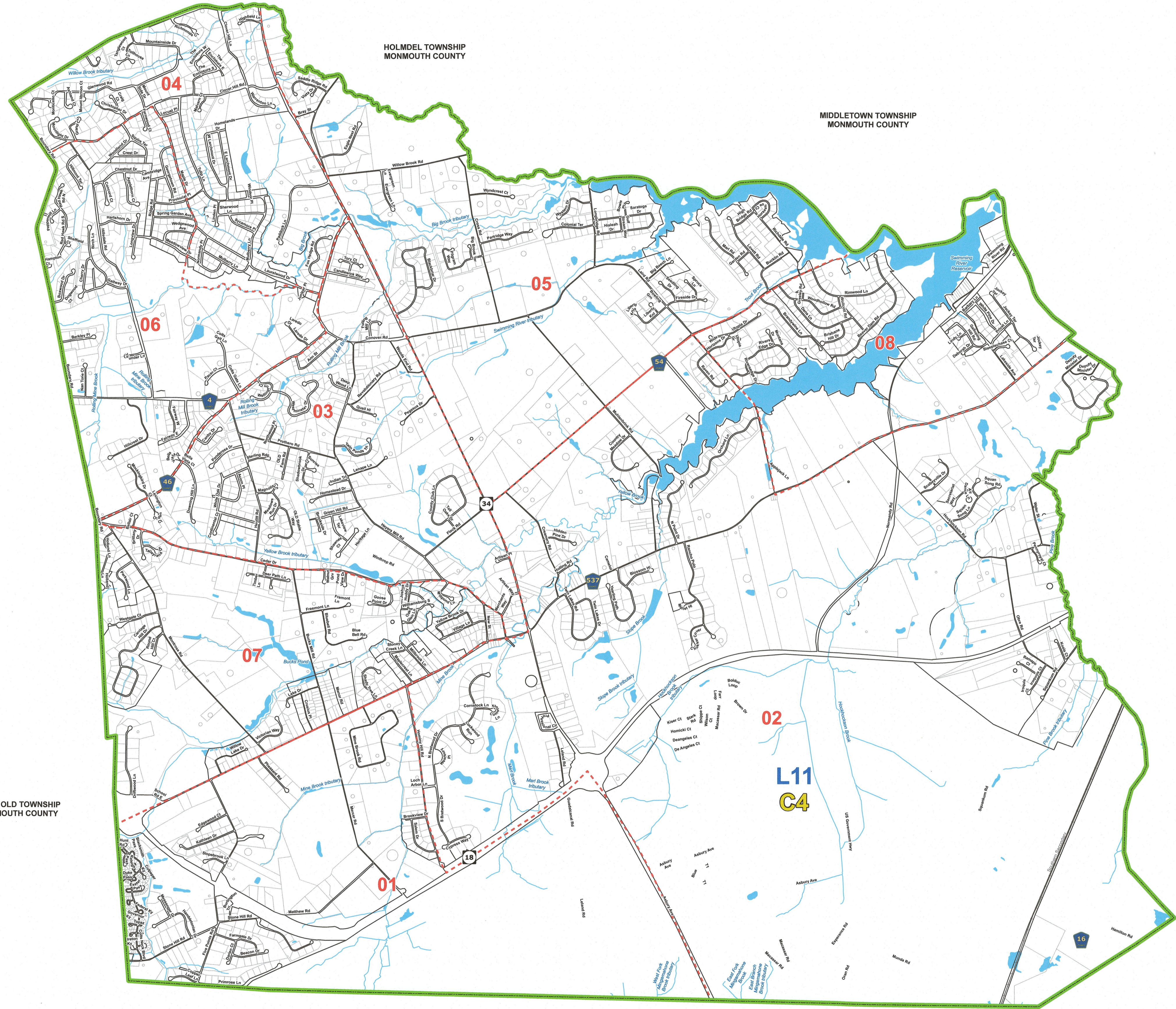
Bryan Russell 2/10/26
Bryan Russell, Commissioner Date

ELECTION DISTRICT MAP

in the
Township of
Colts Neck
Monmouth County, N.J.
DATE: MARCH 30, 2023



MARLBORO TOWNSHIP
MONMOUTH COUNTY



- Legend**
- Municipal Boundary
 - Voting Districts
 - Blocks
 - Parcels
 - Railroads
 - Water Bodies
 - L11 Legislative District
 - C4 Congressional District

General Notes & Data Sources:

This election district boundary map is for demonstration purposes only, any use of this product with respect to accuracy and precision shall be the sole responsibility of the end user.

The areas, boundaries and details, shown on this map are referenced, in part, from ground surveys, aerial surveys and recorded plans, and documents, and are to be used for election district boundary purposes only.

This map was created, in part, utilizing parcel, municipal boundary and location data provided by the New Jersey Geographic Information Network.

Additional election district boundary and location data was provided by the Monmouth County Board of Elections, the 2020 Census demographic data was obtained and provided by the U.S. Census Bureau: <http://www.census.gov/> and NJ Division of Elections.

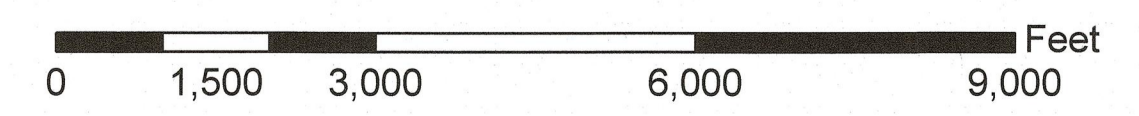
Additional cadastral feature mapping data, such as, waterways, roadways, railroads, aerial orthophotography, etc. was obtained from the New Jersey Department of Environment Protection (NJDEP). This secondary product has not been verified by (NJDEP) and is not state-authorized.

All positions are based on the following:

- NAD 83 (horizontal datum)
- New Jersey State Plane Coordinate System
- English units (US Survey feet)

The geodetic accuracy and precision of the Geographic Information System (GIS) data contained in this mapping has not been developed nor verified by a professional licensed land surveyor and shall not be nor is intended to be used in matters requiring delineation and location of true ground horizontal and/or vertical controls, unless otherwise noted.

All election district mapping was prepared in compliance with Title 15, Title 19 and Title 40 and is the property of the Monmouth County Board of Elections and states the following: "Not for distribution, nor reproduction without permission by Monmouth County Board of Elections".



HOWELL TOWNSHIP
MONMOUTH COUNTY

WALL TOWNSHIP
MONMOUTH COUNTY

TINTON FALLS BOROUGH
MONMOUTH COUNTY

Update Election Districts per MCBOE	2/10/2026
REVISIONS	DATE

RVE REMINGTON & VERNICK ENGINEERS
423 STATE ROUTE 79, SUITE 21, MORGANVILLE NJ 07751
(732) 955-8000, FAX (732) 591-2815, RVE.COM
Certificate of Authorization: 24 GA 28003300
Excellence • Innovation • Service